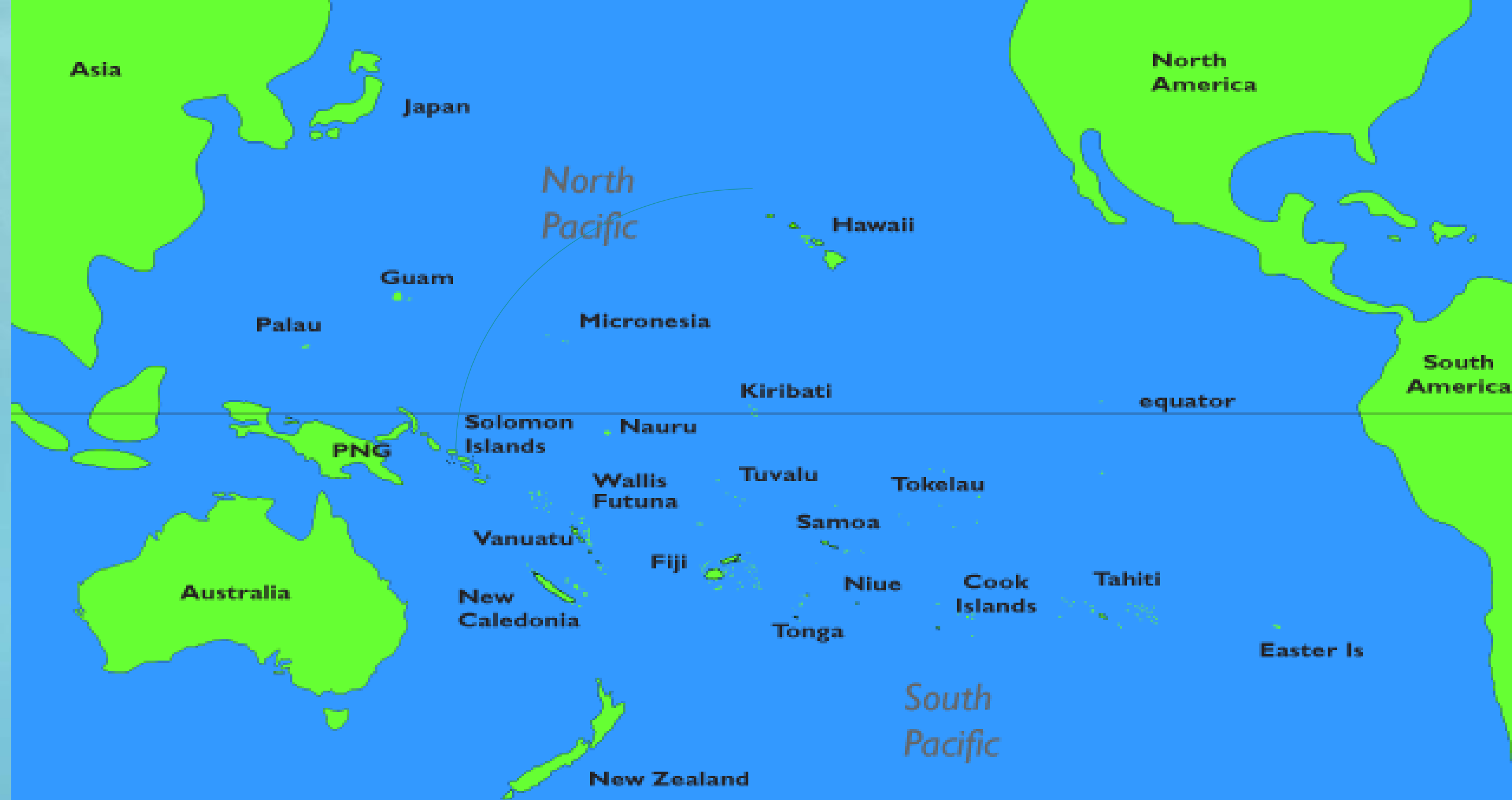


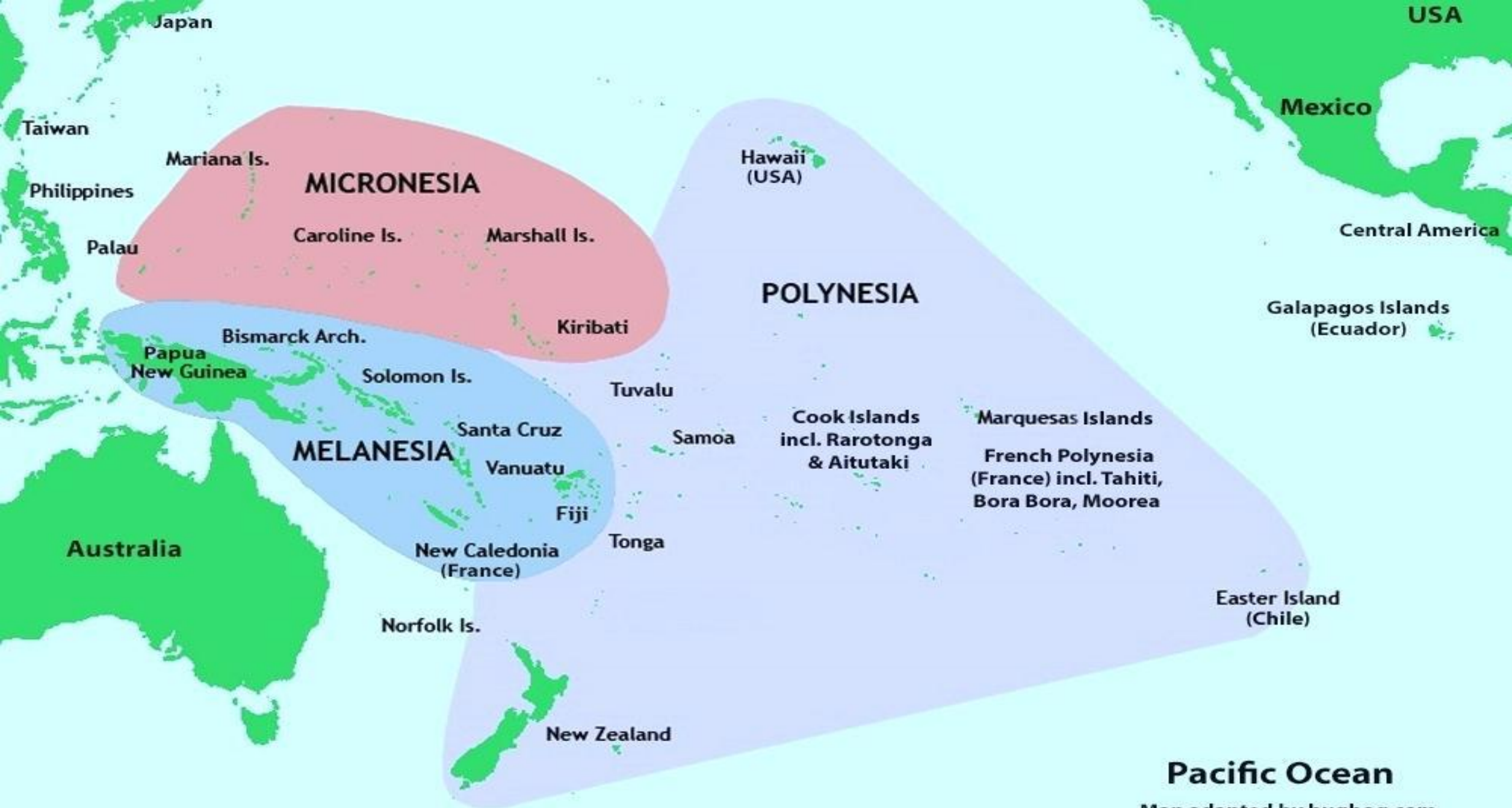
The background of the slide features a soft-focus photograph of a tropical landscape. In the foreground, there is a calm body of water reflecting the sky. In the background, there are lush green mountains or hills. The overall color palette is light and airy, with various shades of blue and green. A solid light blue vertical bar is positioned on the left side of the slide.

Climate Change impacts on Plant Health in the Pacific Islands

Brief Introduction

- South West Pacific comprises of 22 pacific Island countries and territories scattered over 40 million sq kms ocean
- Populations range from 1400 – Tokelau to 20 million plus Australia
- Areas range from 10 sq km (Tokelau) to 7.7 million sq km Australia
- Total population (excluding Aust and NZ): app 13.6million
- Over 1000 languages + dialects
- Grouped into Melanesia, Micronesia, Polynesia
- Popular tourist destinations





MICRONESIA

POLYNESIA

MELANESIA

Pacific Ocean

Map adapted by bugbog.com



Kiribati



Marshall Islands

© picture-alliance/AP Photo/U.S. Army



Tuvalu



Biodiversity

- Holds 3 of the 35 Global hotspots
- > 400 endemic bird species
- Approx 30% of native plant species are endemic
- Vascular plants : Approx 70% of New Caledonia (approx. 3,371 species), 80% PNG
- Endemic but in small numbers due to size and isolation of islands



AGRICULTURE

agriculture

- Affects 90% livelihoods in the Pacific Islands
- 15-20% Tonga's economy
- Food security, Health, Trade
- Traditional crops: root crops taro, yams, cassava, sweet potato,

Traditonal Rootcrops



Taro (*Colocasia esculenta*)



Yams (*Discorea alata*)

Traditional Rootcrops

Cassava (*Manihot
esculenta*)



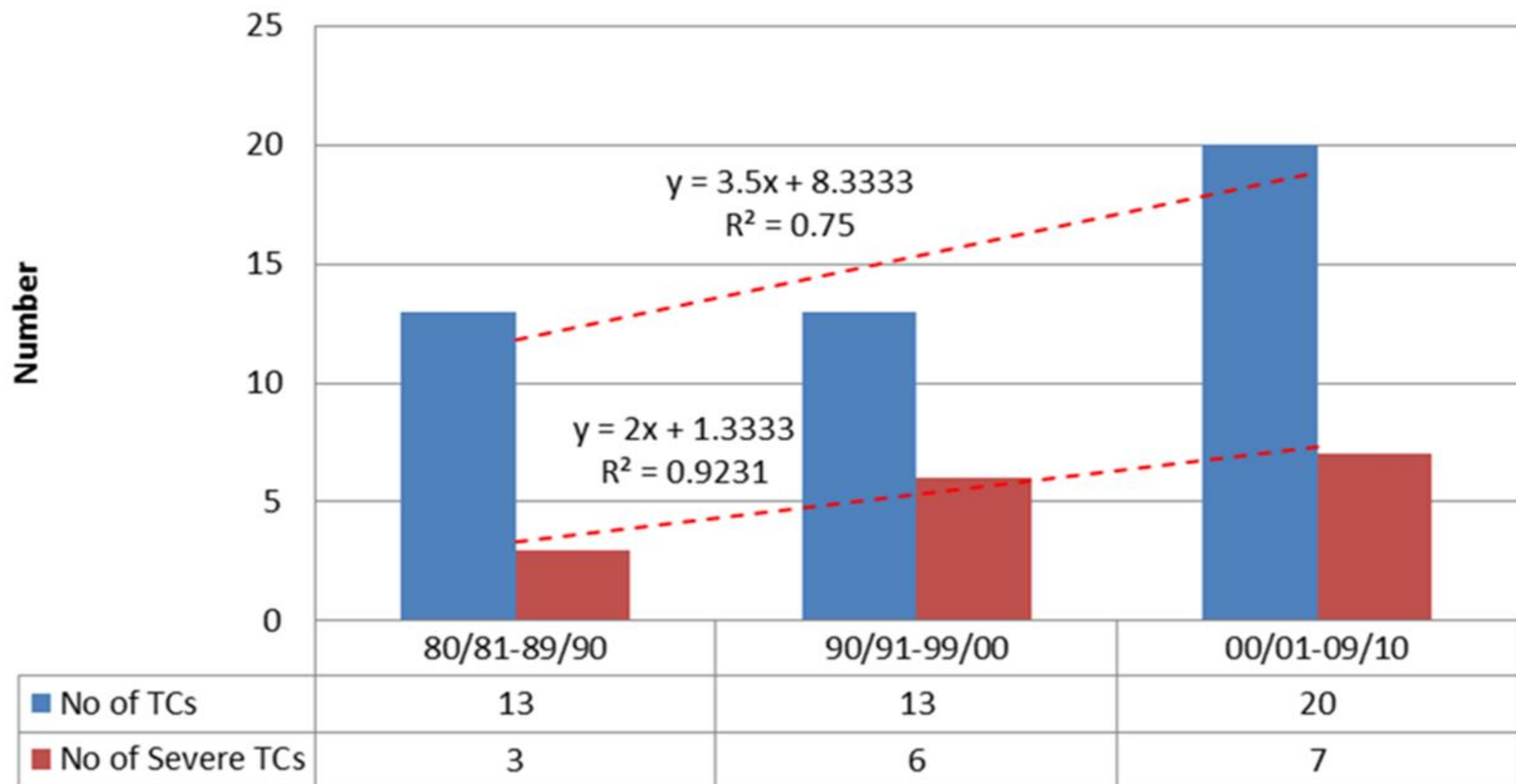
Sweet Potato – *Ipomea
batatas*



Climate change related impacts:

- **Types of climate change activities-cyclones, el nino, heavy rain – flooding, rising sea levels, rising temperatures**
- **Cyclones – increasing severity, intensity and frequency**
- **El nino – prolonged drought**
- **Rising sea levels**
- **Rainfall - floods**


No of Tropical Cyclones that have affected Tonga by decade



Cyclone Ian – Ha'apai Island



Spiralling whitefly (*Aleurodicus dispersus*)



Encarsia sp



Encarsia formosa



Cyclone Gita 2018

- **Catergory 1 – Samoa – Flooding and fallen vegetation**
- **February 12**
- **Catergory 4 – Tongatapu, Eua -**
- **February 13**
- **Catergory 5 – Lau group of Fiji, Heavy Floods rest of Fiji.**



Transboundary movement: Taro leaf blight (*Phytophthora colocasiae*)



Myrtle rust (*Austropuccinia psidii*)– New Zealand

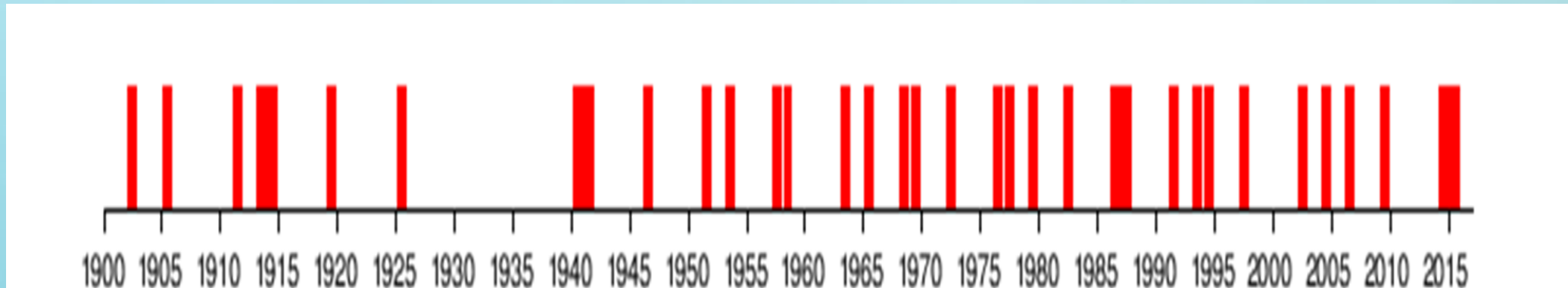


<http://www.mpi.govt.nz/protection-and-response/responding/alerts/myrtle-rust/>

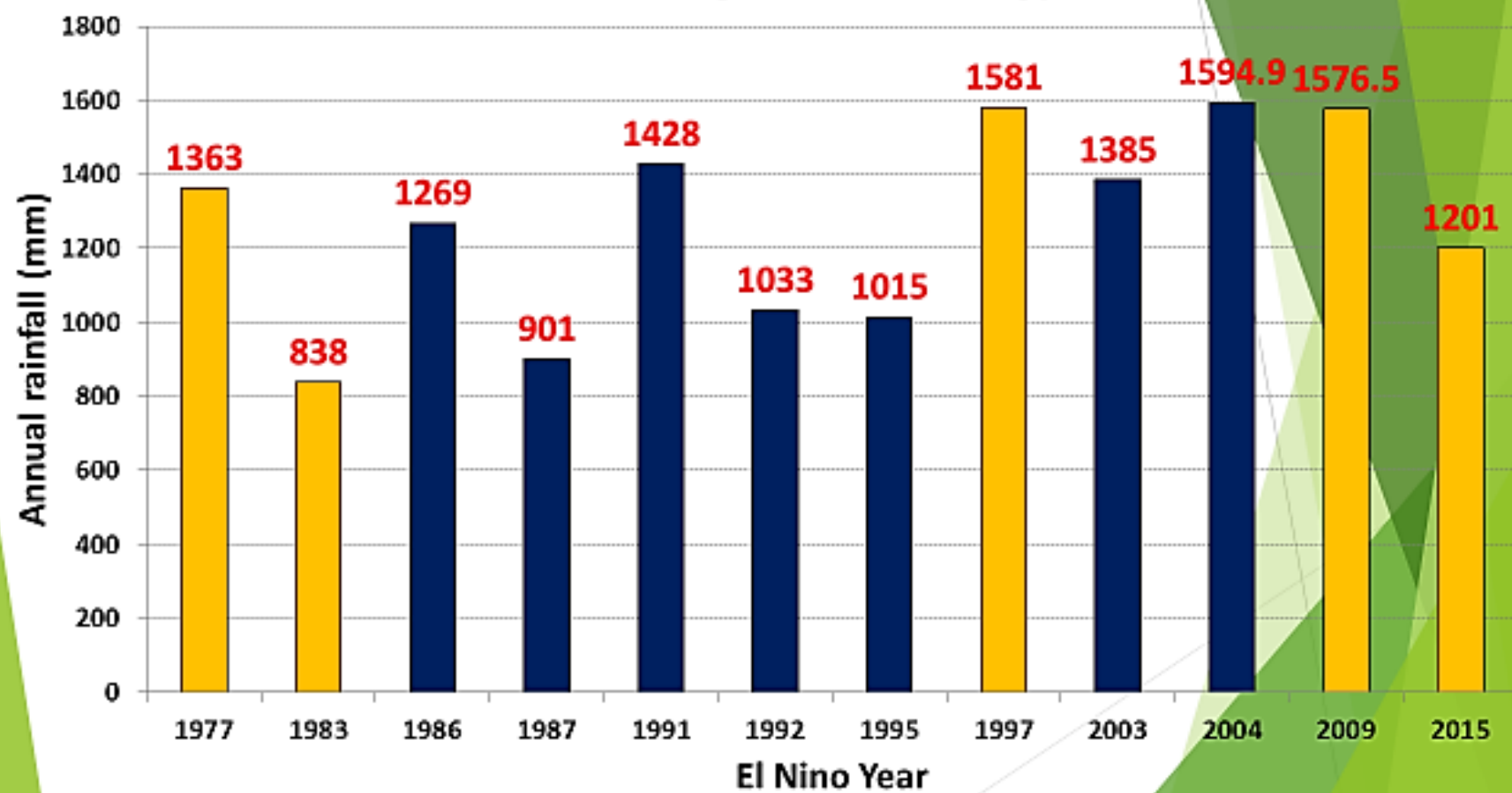
Fungi attacks plants belonging to Myrtaceae family. Evidence supports wind deposited from Australia.

El Nino

warming of the ocean surface or above-average sea surface temperatures in either the central and eastern tropical Pacific Ocean. This warming causes a shift in the atmospheric circulation with rainfall becoming reduced over Indonesia and Australia, and southern pacific islands while rainfall and tropical cyclone formation increases over the northern tropical Pacific Ocean



Nuku'alofa droughts vs El Nino types



El nino 2015 - prolonged drought



Pink Wax Scale
(*Ceroplastes rubens*)



*Anicetus
bonifagus*



Chilicorus sp.

White peach scale –cassava (*Pseudaulacaspis pentagona*)



El Nino Impacts.

- Stressed plants
- Pest outbreaks – due to reduced population/absence of natural enemies
- Huge decline in agricultural production
- Huge decline in exports

Effects of rainfall change on crop production

In FIJI the 1 in a 50 year flood in 2009 affected

- **70% of pawpaw orchards**
- **dalo and cassava plantations in the low-lying area of Naitasiri and Rewa**
- **80% of vegetables and pulses that immediately required re-planting**

Effects of warmer temperatures



In PAPUA NEW GUINEA incidences of malaria, late blight on potato and leaf scab on sweet potato are increasing due to warmer and moister conditions which climate model predicts (Bailey, 2009)

Summary of impacts

- Pest and disease outbreaks due to cyclones, el nino,
- Transboundary movement of pests and diseases due to storms/cyclone activity
 - Pathogens
- Movement of pests and diseases to warmer temperatures.
- Food security
- Suspension of trade / loss of markets
- Huge impacts on biodiversity

Urgent Actions required

- International Year of Plant Health 2020/Healthy Plants for a sustainable planet
- More data on CC impacts on agriculture across the region
- Need to address CC impacts at the community level
- CC impacts on Invasive species
- Lack of much needed scientific data on CC impacts on biodiversity in the region
- Increase in co-ordinated efforts with all stake holders in mitigating impacts environment and agriculture.

A background image of a calm lake with misty, forested mountains in the distance. The water reflects the surrounding landscape. A solid light blue vertical bar is on the left side of the image.

Malo aupito